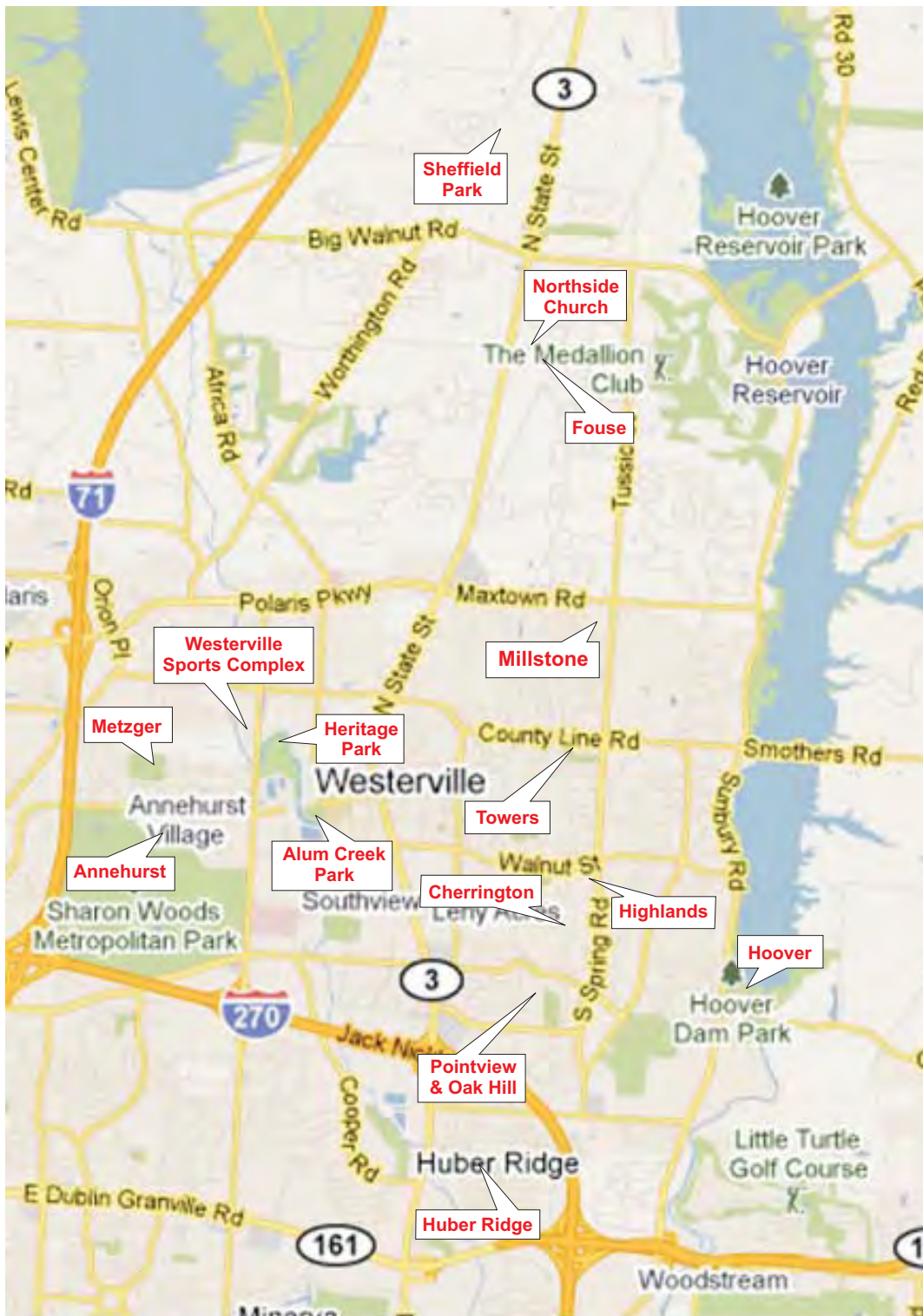


WASA Field Locations

Page 2 - Directions & Internet Search
Page 3 - Closeups & Field Numbers



Alum Creek Park

Located on the south side of West Main St. east of Cleveland Ave. and east of the bridge over Alum Creek
Google or MapQuest:
227 W. Main St Westerville, OH 43081

Annehurst Elementary School

Located on West Main St. west of Granby Place W.
Google or MapQuest:
925 W. Main St Westerville, OH 43081

Cherrington Elementary School

The school entrance is on the east end of Cherrington Ave. between Delaware Dr. and Mohican Way
Fields are located behind the school
Google or Mapquest:
522 Cherrington Rd. Westerville, OH 43081

Fouse Elementary School

Located at the intersection of Freeman Rd. and South Old 3C Highway
Google or Mapquest:
5800 S. Old 3C Highway Westerville, OH 43082

Heritage Park

Located east of Cleveland Ave... one traffic light south of the Westerville Recreation Center.
Can also be accessed from West Main St. just east of Cleveland Ave.
MapQuest: 190 N. Cleveland Ave. Westerville, OH 43081
Google: N Cleveland Ave and Hanawalt Rd Westerville, OH 43081

Highlands Park

Located on Spring Rd. just south of East Walnut St.
Google or MapQuest:
245 S. Spring Rd. Westerville, OH 43081

Hoover Dam

Access from Sunbury Rd. across from Smoke Burr Dr. The fields are south of the parking lot that is down the hill below the dam.
Google or MapQuest:
Sunbury Rd and Smoke Burr Dr Westerville, OH 43081

Huber Ridge Elementary School

Behind the school in the north loop of Buenos Aries Blvd. From Dempsey Rd, go south on Paris Blvd N. then west on Paris Blvd., then north on Buenos Aries Blvd. From State St. (Rt.3), go east on Paris Blvd., then north on Buenos Aries Blvd.
Google or Mapquest:
5757 Buenos Aires Blvd. Westerville, OH 43081

Metzger Park

Located on Granby Place W, north of West Main St.
Google or MapQuest:
137 Granby Place W. Westerville, OH 43081

Millstone Creek Park (Millstone)

Located on the southeast corner of Maxtown Rd and N. Spring Rd. Enter parking from N. Spring Rd.
Google or MapQuest:
745 N. Spring Rd. Westerville, OH 43082

Northside Christian Church

Located on Freeman Rd. east of State Rte. 3
Field is located behind the church
Google or Map Quest:
Northside Fellowship Presbyterian Church
6841 Freeman Rd. Westerville, OH 43082

Pointview and Oak Hill Fields

Access is from Pointview Dr. or Oak Hill Dr.
Fields are located north of the elementary school
Google or MapQuest:
670 Pointview Dr. Westerville, OH 43081

Sheffield Park

Located on the east side of Worthington Rd. 1/4 mile south of Lewis Center Rd. across from Sheffield Park Dr
Google only:
Sheffield Park Dr and Worthington Rd, Galena, OH 43021

Towers Park

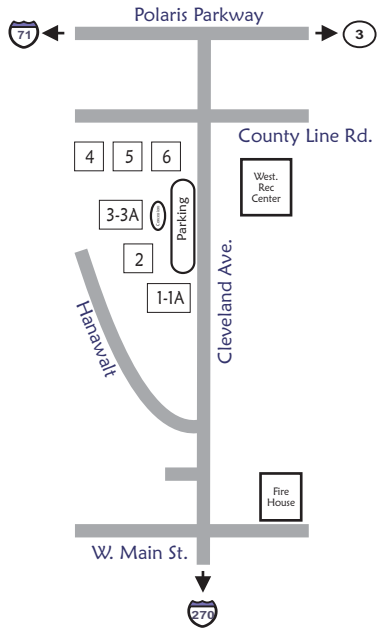
Located on Spring Rd. south of County Line Rd.
Google or MapQuest:
161 N. Spring Rd. Westerville, OH 43081

Westerville Sports Complex

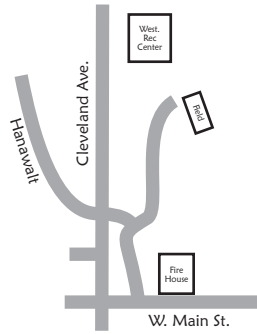
Located on Cleveland Ave. north of West Main St. and the bridge over Alum Creek
Google: 350 N. Cleveland Ave. Westerville, OH 43082
MapQuest: 320 N. Cleveland Ave. Westerville, OH 43082

WASA Fields

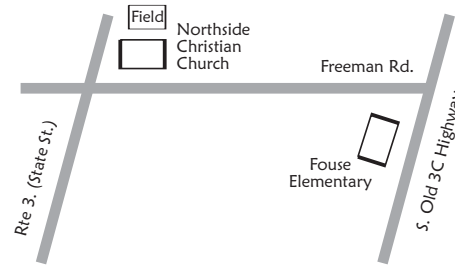
Westerville Sports Complex



Heritage Park



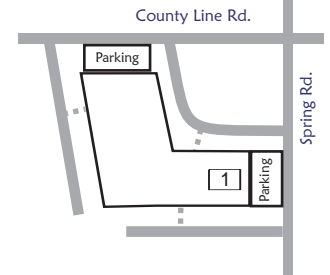
Fouse / Northside Church



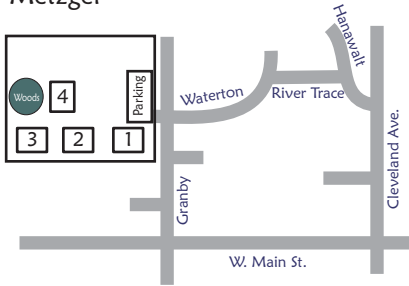
Millstone



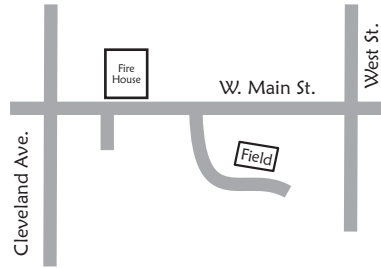
Towers



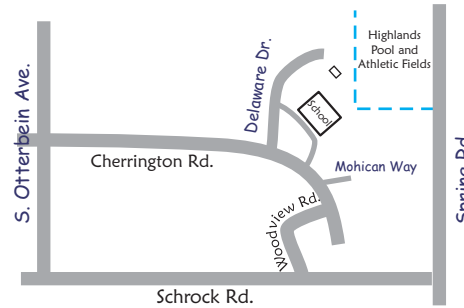
Metzger



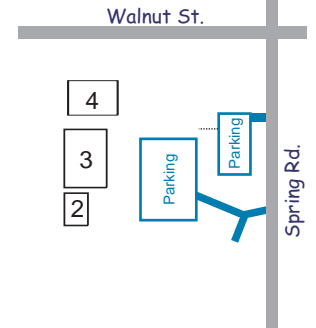
Alum Creek Park



Cherrington



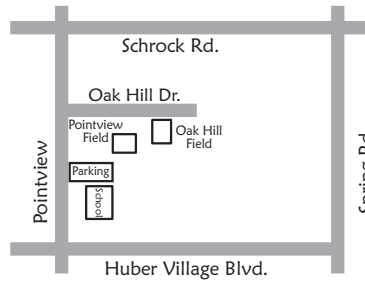
Highlands



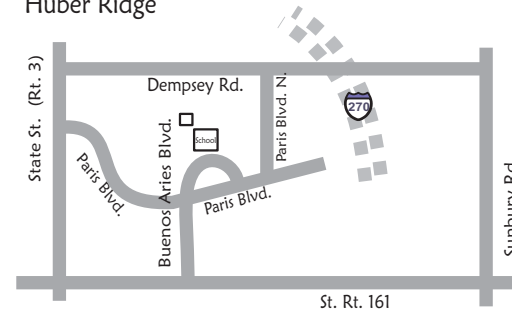
Annehurst



Pointview & Oak Hill



Huber Ridge



Hoover

